



CLEVE HILL SOLAR PARK

RIGHTS OF WAY PLAN

November 2018
Revision A

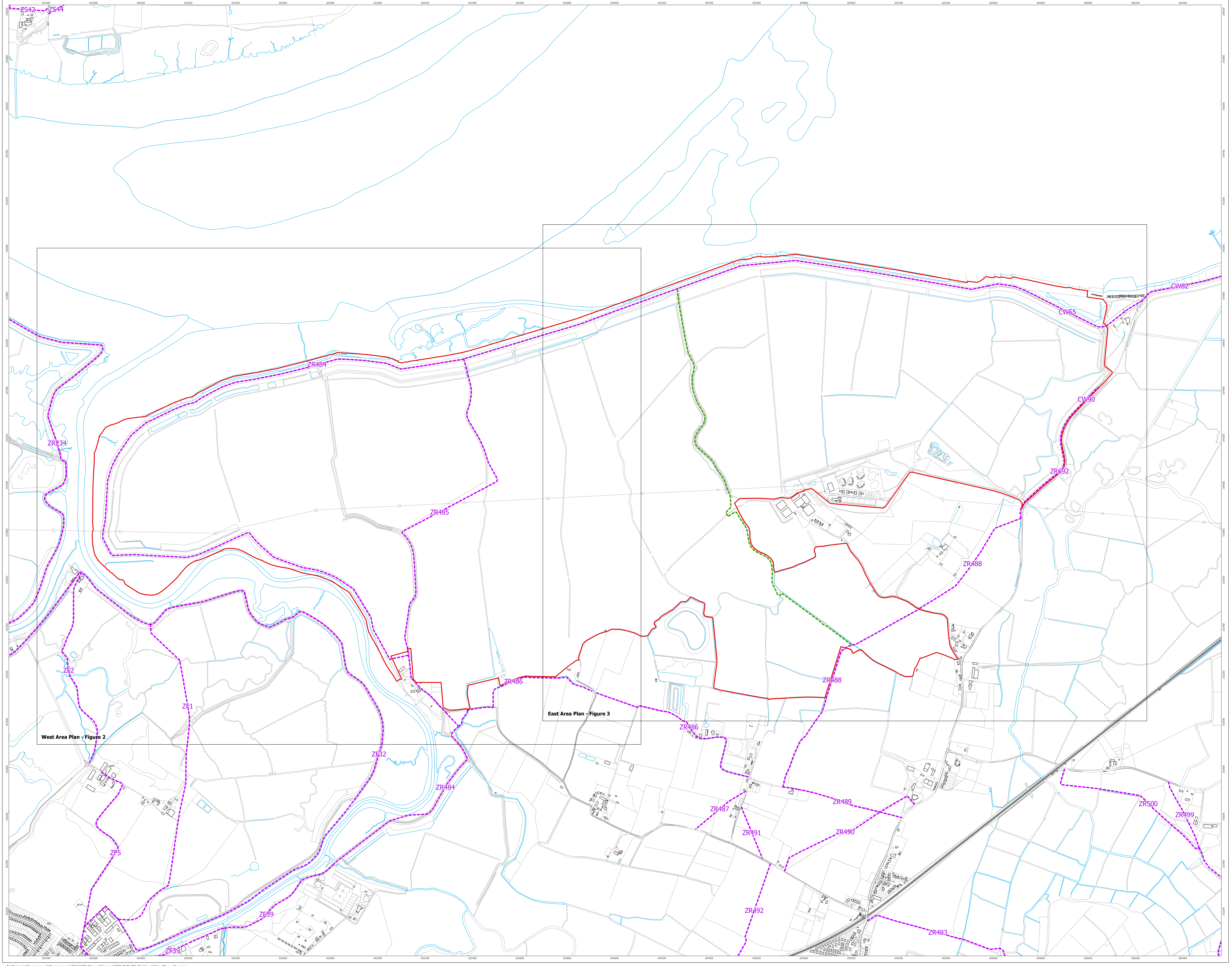
Document Reference: 2.3
APFP Regulation: 5(2)(k)

www.clevehillsolar.com



CLEVE HILL
SOLAR PARK

- Order Limits
- Existing Public Rights of Way
- Proposed Permissive Footpath



East Area Plan - Figure 3

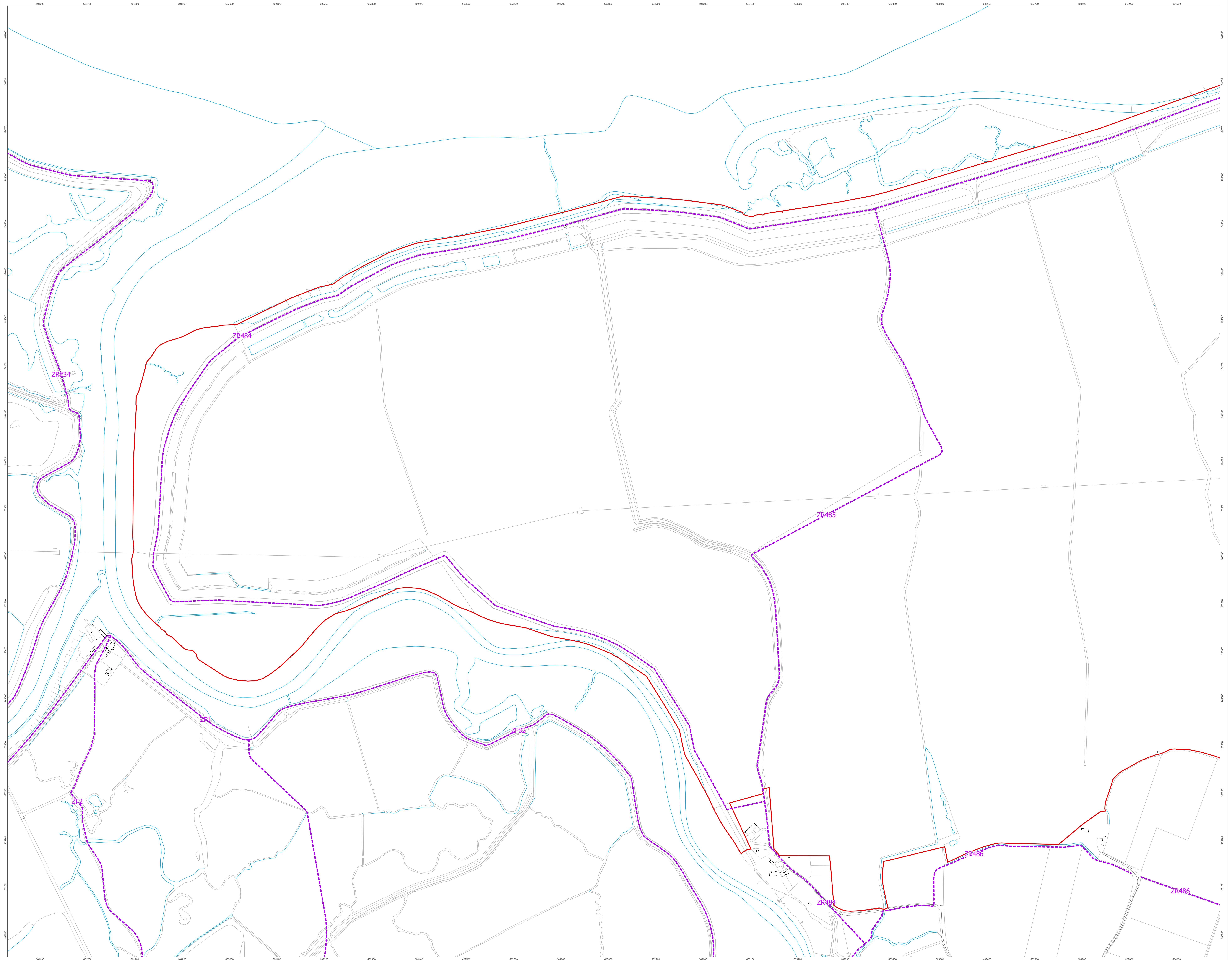
West Area Plan - Figure 2

DCO Document Reference: 2.3
APPF Reference: 5(2)(k)
1:5,000 Scale @ A0
Produced By: KE
Checked By: MB
Ref: 2238-PUB-056
Date: 07/11/2018

Rights of Way Plan - Key Plan
Figure 1
Cleve Hill Solar Park

Reproduced from Ordnance Survey digital map data. © Crown copyright, 2018. All rights reserved. License number: 100046066

Order Limits
Existing Public Rights of Way

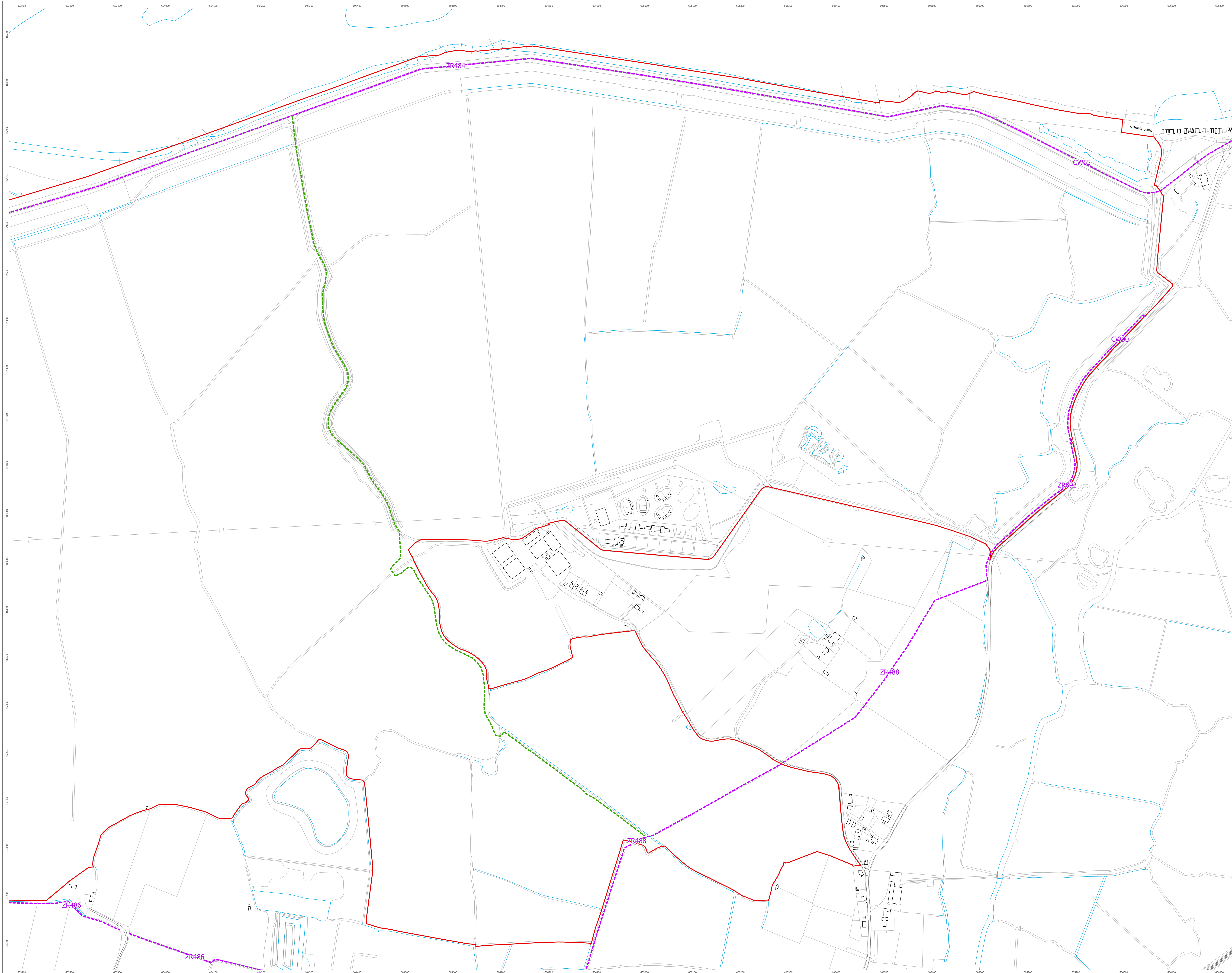


Reproduced from Ordnance Survey digital map data. © Crown copyright 2018. All rights reserved. License number 100046666

DCO Document Reference: 2.3
APP Reference: 5(2)(k)
1:2,500 Scale @ A0
Produced By: KE
Checked By: MB
Ref: 2238-PUB-057
Date: 07/11/2018

Rights of Way Plan - West
Figure 2
Cleve Hill Solar Park

- Order Limits
- Existing Public Rights of Way
- Proposed Permissive Footpath



Reproduced from Ordnance Survey digital map data. © Crown copyright 2018. All rights reserved. License number 100046066

DCO Document Reference: 2.3
APFP Reference: 5(2)(k)

1:2,500 Scale @ A0

Produced By: KE

Ref: 2238-PUB-058

Checked By: MB

Date: 07/11/2018

Rights of Way Plan - East
Figure 3

Cleve Hill Solar Park



CLEVE HILL
SOLAR PARK



Write to us at:
Freepost: Cleve Hill Solar



Email us at:
info@clevehillsolar.com



Call our Freephone information line:
0800 328 2850



Visit our website at:
www.clevehillsolar.com



Tweet us at:
[@clevehillsolar](https://twitter.com/clevehillsolar)